



+/- 51.7 Acre Tract
Rusk County, Texas

-  Soils
-  Approximate Tract Boundary

Soil Type 1

BtB: Betis loamy fine sand,
1 to 5 percent slopes, +/- 14.5 acres

Soil Type 2

DaC: Darco loamy fine sand,
1 to 8 percent slopes +/- 3.2 acres

Soil Type 3

lu: lulus fine sandy loam,
0 to 1 percent slopes, frequently flooded +/- 6.7 acres

Soil Type 4

TeE: Tenaha loamy fine sand,
5 to 15 percent slopes +/- 21.2 acres


**BOUNDARY LINE DATA DERIVED FROM
RUSK COUNTY APPRAISAL DISTRICT MAPPING**



Source: Esri, DigitalGlobe, GeoEye, Earthstar Geographics, CNES/Airbus DS, USDA, USGS, AeroGRID, IGN, and the GIS User Community



12/17/2020
Imagery: 2018



1 Inch = 417 Feet

No claims are made to the accuracy or completeness of the data shown in this map or to the map's suitability for a particular use. The information depicted may contain inaccuracies and is provided "as is".

