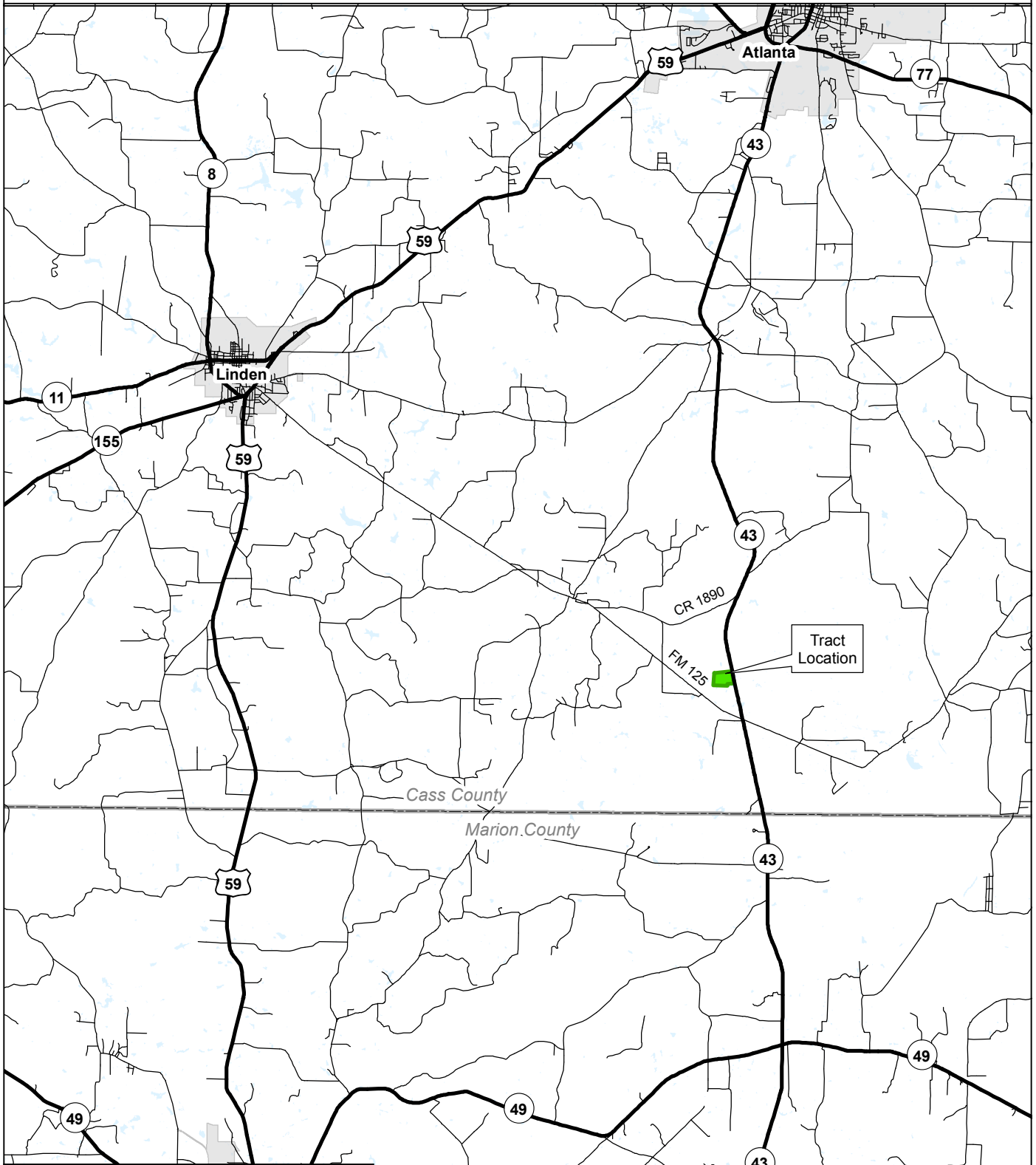

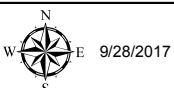


JFS Timber Partners, Ltd.: Hayes East Tract
+/- 80 Acres
Cass County, Texas



Approximate Tract Boundary



This map was generated by Bird Forestry using GIS (Geographical Information System) software. No claims are made to the accuracy or completeness of the data depicted in this map or to the map's suitability for a particular use. The information depicted may contain inaccuracies and is provided "as is".

