












Approximate Timber Type and Woods Road Locations

-  boundary - 172 ac
-  woods roads
-  NW pipeline
-  SW Good Pine - 5.6 ac
-  East Side Good Pine 33.1 ac
-  West Side South Good Pine - 23.8 ac
-  West Side North Good Pine - 23.2 ac
-  West Side North Pine Hardwood - 9.6 ac
-  NW Scattered Pine - 34.3 ac
-  Little Loco Hardwoods -23 ac
-  Caney Bayou Hardwoods - 12.7 ac
-  Well site - 2.75 ac **G - Gate**



This map is provided for illustration purposes only, and no warranties are given or implied concerning the accuracy of the data presented. This map is not a survey plat. All boundary line locations and acreage calculations are approximations only. Users are strongly advised to independently verify all geographic and legal information.



Mark Brian
936-590-0986

